





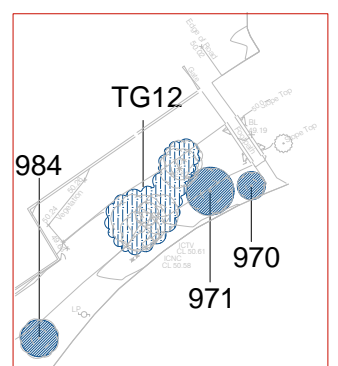
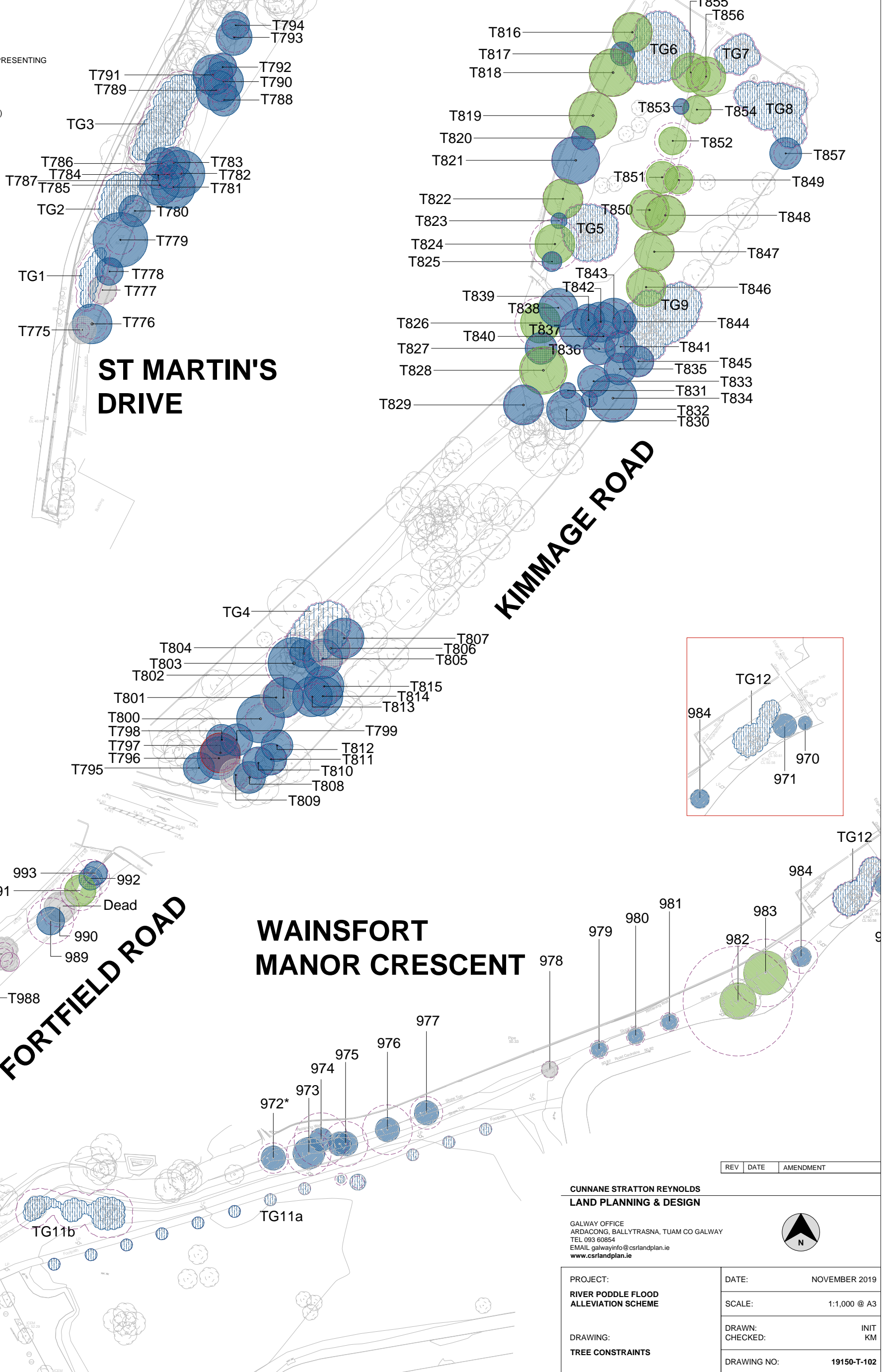


LEGEND

-  CLASS A INDIVIDUAL TREE (HIGH QUALITY - RETENTION HIGHLY DESIRABLE)
-  CLASS B INDIVIDUAL TREE (MODERATE QUALITY - RETENTION DESIRABLE)
-  CLASS C INDIVIDUAL TREE (LOW QUALITY - RETENTION OPTIONAL)
-  CLASS U INDIVIDUAL TREE (RECOMMEND REMOVAL)
-  TREE GROUP (COLOUR REPRESENTING GROUP CLASSIFICATION)
-  CALCULATED ROOT PROTECTION ZONE (RPA)

NOTE:

THIS DRAWING IS PRODUCED IN COLOUR. MONOCHROME VERSIONS SHALL NOT BE RELIED UPON.



WAINSFORT MANOR CRESCENT

REV	DATE	AMENDMENT

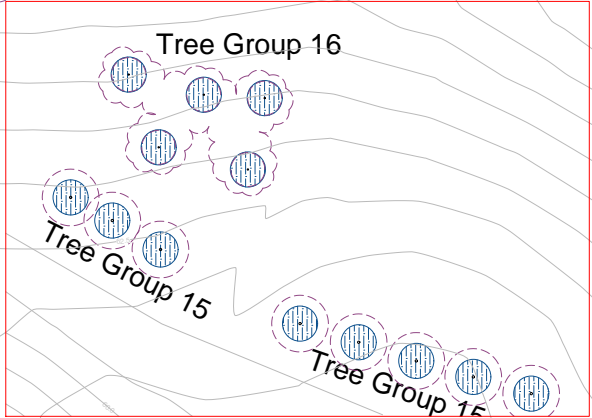
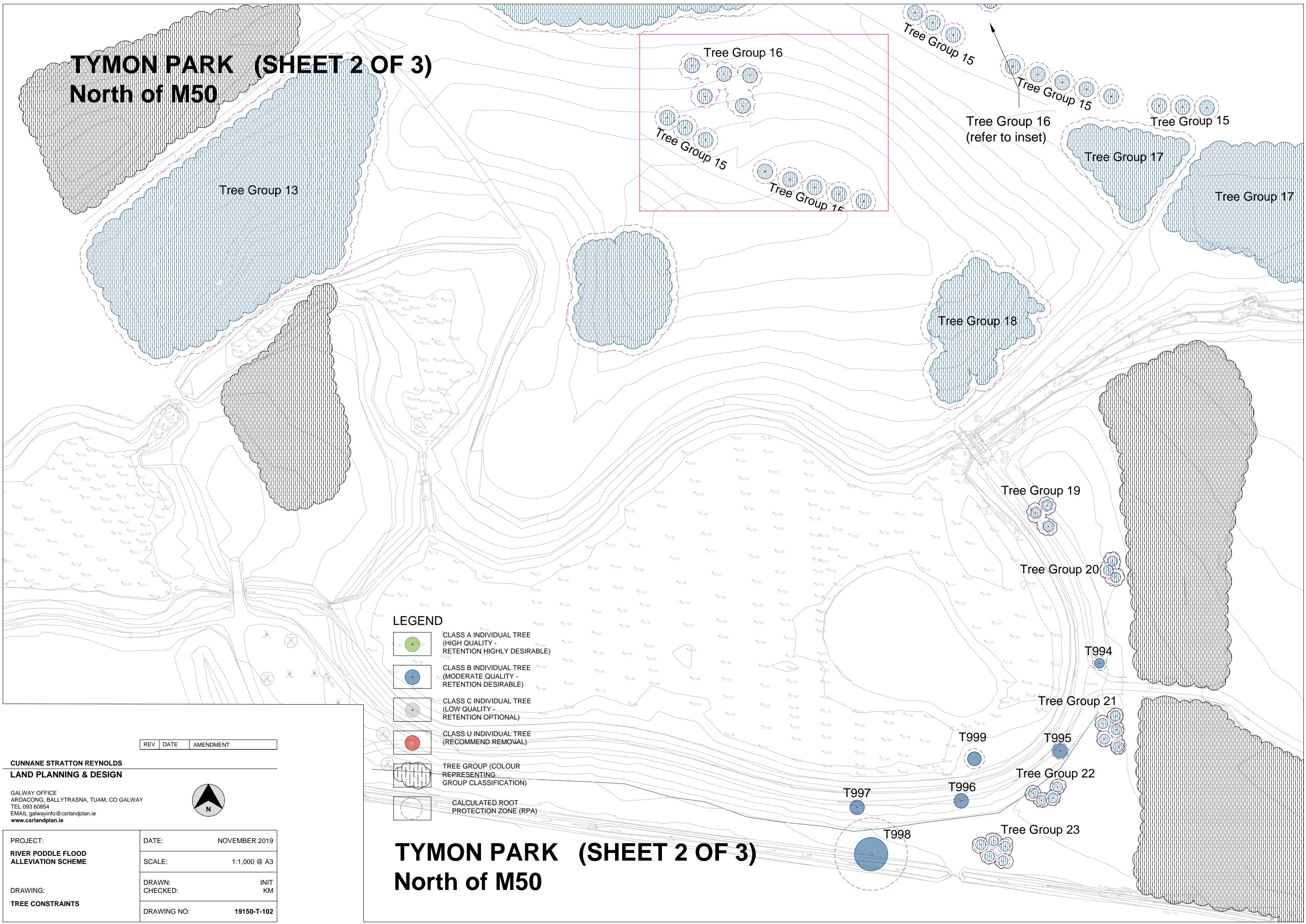
CUNNANE STRATTON REYNOLDS
LAND PLANNING & DESIGN







GALWAY OFFICE
 ARDACONG, BALLYTRASNA, TUAM CO GALWAY
 TEL 093 60854
 EMAIL galwayinfo@csrlandplan.ie
 www.csrlandplan.ie



PROJECT: RIVER PODDLE FLOOD ALLEVIATION SCHEME	DATE: NOVEMBER 2019
DRAWING: TREE CONSTRAINTS	SCALE: 1:1,000 @ A3
	DRAWN: INIT
	CHECKED: KM
	DRAWING NO: 19150-T-102

TYMON PARK (SHEET 2 OF 3) North of M50



- LEGEND**
-  CLASS A INDIVIDUAL TREE (HIGH QUALITY - RETENTION HIGHLY DESIRABLE)
 -  CLASS B INDIVIDUAL TREE (MODERATE QUALITY - RETENTION DESIRABLE)
 -  CLASS C INDIVIDUAL TREE (LOW QUALITY - RETENTION OPTIONAL)
 -  CLASS U INDIVIDUAL TREE (RECOMMEND REMOVAL)
 -  TREE GROUP (COLOUR REPRESENTING GROUP CLASSIFICATION)
 -  CALCULATED ROOT PROTECTION ZONE (RPA)

REV	DATE	AMENDMENT

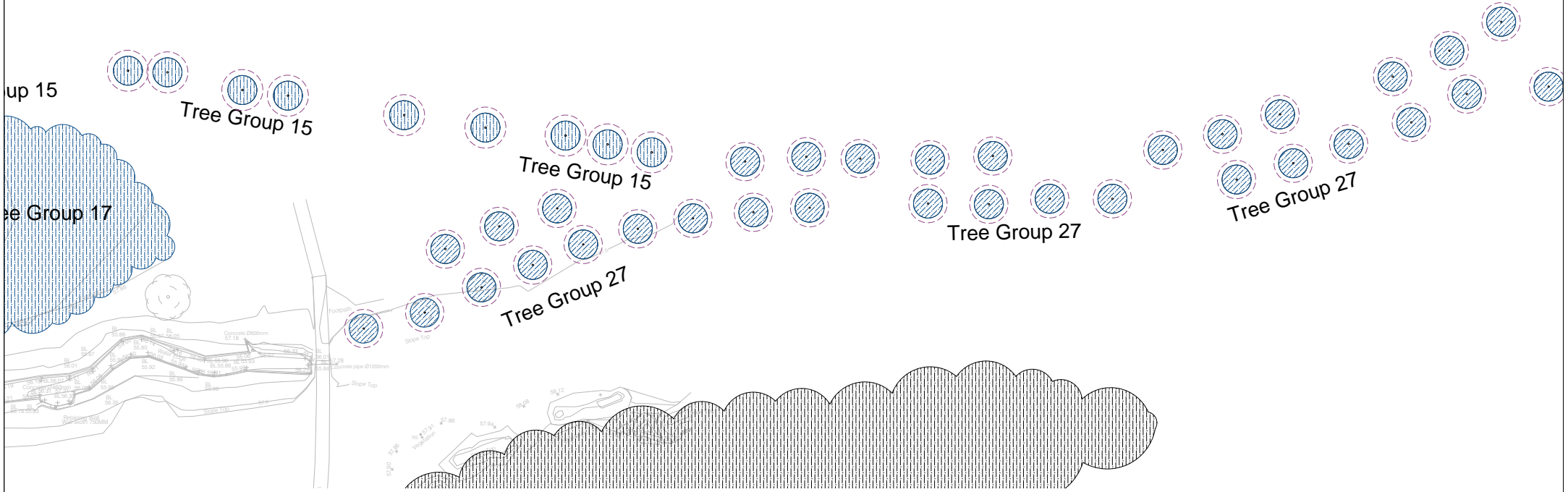
CUNNANE STRATTON REYNOLDS
LAND PLANNING & DESIGN

GALWAY OFFICE
ARDAONG, BALLYTRASNA, TUAM, CO GALWAY
TEL 093 60854
EMAIL galwayinfo@csrlandplan.ie
www.csrlandplan.ie



PROJECT: RIVER PODDLE FLOOD ALLEVIATION SCHEME	DATE: NOVEMBER 2019
DRAWING: TREE CONSTRAINTS	SCALE: 1:1,000 @ A3
	DRAWN: INIT
	CHECKED: KM
	DRAWING NO: 19150-T-102







TYMON PARK (SHEET 2 OF 3) North of M50



TYMON PARK South of M50



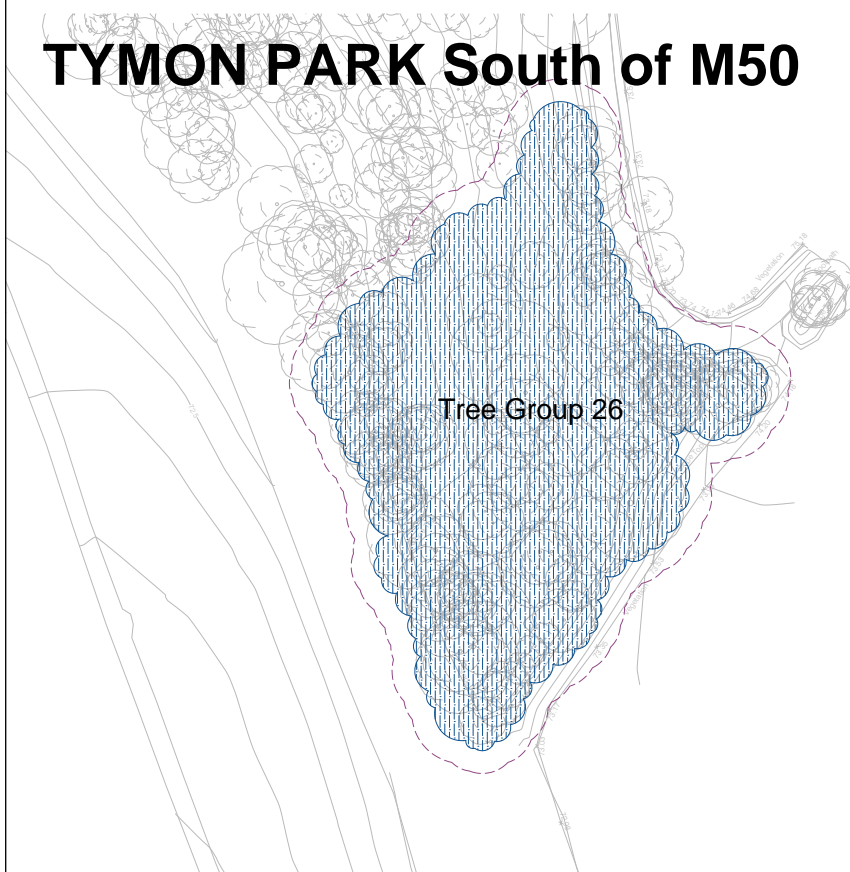
LEGEND

-  CLASS A INDIVIDUAL TREE (HIGH QUALITY - RETENTION HIGHLY DESIRABLE)
-  CLASS B INDIVIDUAL TREE (MODERATE QUALITY - RETENTION DESIRABLE)
-  CLASS C INDIVIDUAL TREE (LOW QUALITY - RETENTION OPTIONAL)
-  CLASS U INDIVIDUAL TREE (RECOMMEND REMOVAL)
-  TREE GROUP (COLOUR REPRESENTING GROUP CLASSIFICATION)
-  CALCULATED ROOT PROTECTION ZONE (RPA)

NOTE:

THIS DRAWING IS PRODUCED IN COLOUR. MONOCHROME VERSIONS SHALL NOT BE RELIED UPON.

TYMON PARK South of M50



REV	DATE	AMENDMENT

CUNNANE STRATTON REYNOLDS
LAND PLANNING & DESIGN

GALWAY OFFICE
 ARDACONG, BALLYTRASNA, TUAM CO GALWAY
 TEL 093 60854
 EMAIL galwayinfo@csrlandplan.ie
 www.csrlandplan.ie



PROJECT: RIVER PODDLE FLOOD ALLEVIATION SCHEME	DATE: NOVEMBER 2019
DRAWING: TREE CONSTRAINTS	SCALE: 1:1,000 @ A3
	DRAWN: INIT
	CHECKED: KM
	DRAWING NO: 19150-T-102